Souq al'Ard (Pvt) Ltd

Park View City J Block Map

Park View City, Islamabad
J Block · 3,015 plots · November 2026
Pages 2–5: this map in 4 parts, with plot numbers big enough to read on a phone

Plot sizes (3,015 plots)

3 Marla	16	12 Marla	13
4 Marla	123	14 Marla	6
5 Marla	2,084	1 Kanal	78
6 Marla	58	2 Kanal	5
7 Marla	23	Commercial	169
8 Marla	64	Other	1
10 Marla	375		

Land and roads

- Park
- Green belt
- Built-up area
- Roads and open ground
- Block outline (drawn round its plots)

Where J Block is in Park View City

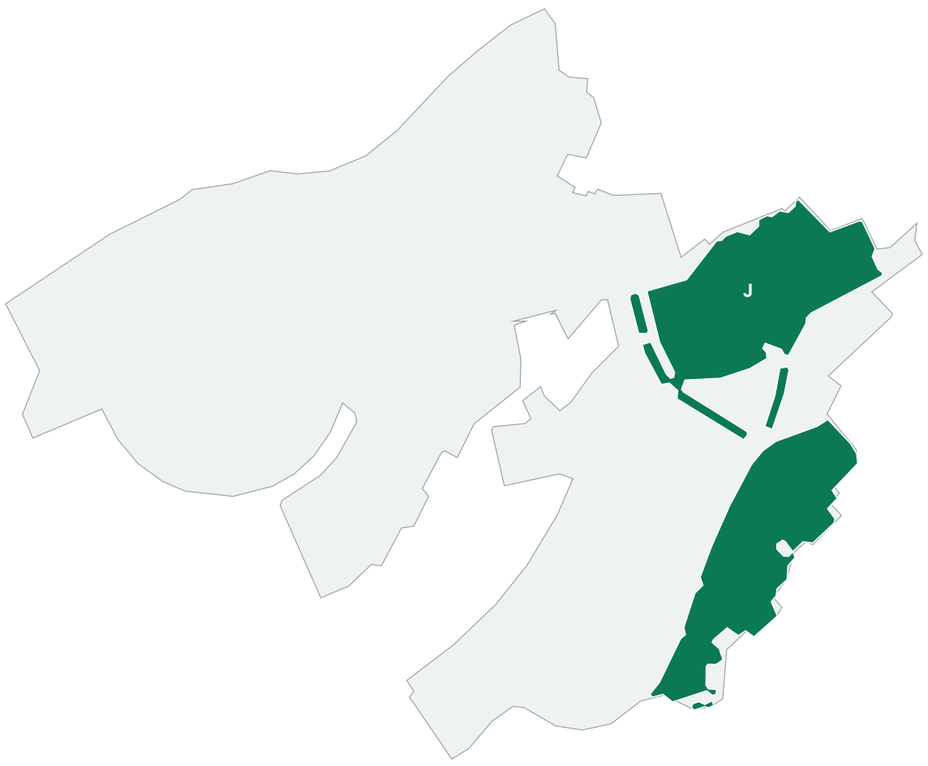

Page 2

Page 3

Page 4

Page 5

Built-up area

Park (7 kanal)

Club

MAIN BOULEVARD 141 WIDE

MAIN ROAD-1 80' WIDE

MAIN ROAD-03 50' Wide

0 50 100 m

Find any plot on the live map

Search by plot number or street to see the plot's size, category and place.

souqalard.com/maps/park-view-city?block=j

Buy or sell a plot here

WhatsApp +92 310 554 0529

Drawn from the developer's master plan and block plans; not surveyed, and not an official Vision Group or Park View City document. Positions are approximate. Plot numbers, streets and sizes are read from the plan. 1 Marla = 225 sq ft, 1 Kanal = 20 Marla. Scale about 1:4,200 when printed on A2.

Made by Souq al'Ard · souqalard.com · updated 26 Nov 2026

Park View City J Block Map · part 1 of 4

Page 2 of 5. Page 1 has the whole map, with a grid of these parts.





Park View City J Block Map · part 2 of 4

Page 3 of 5. Page 1 has the whole map, with a grid of these parts.

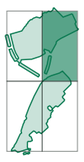

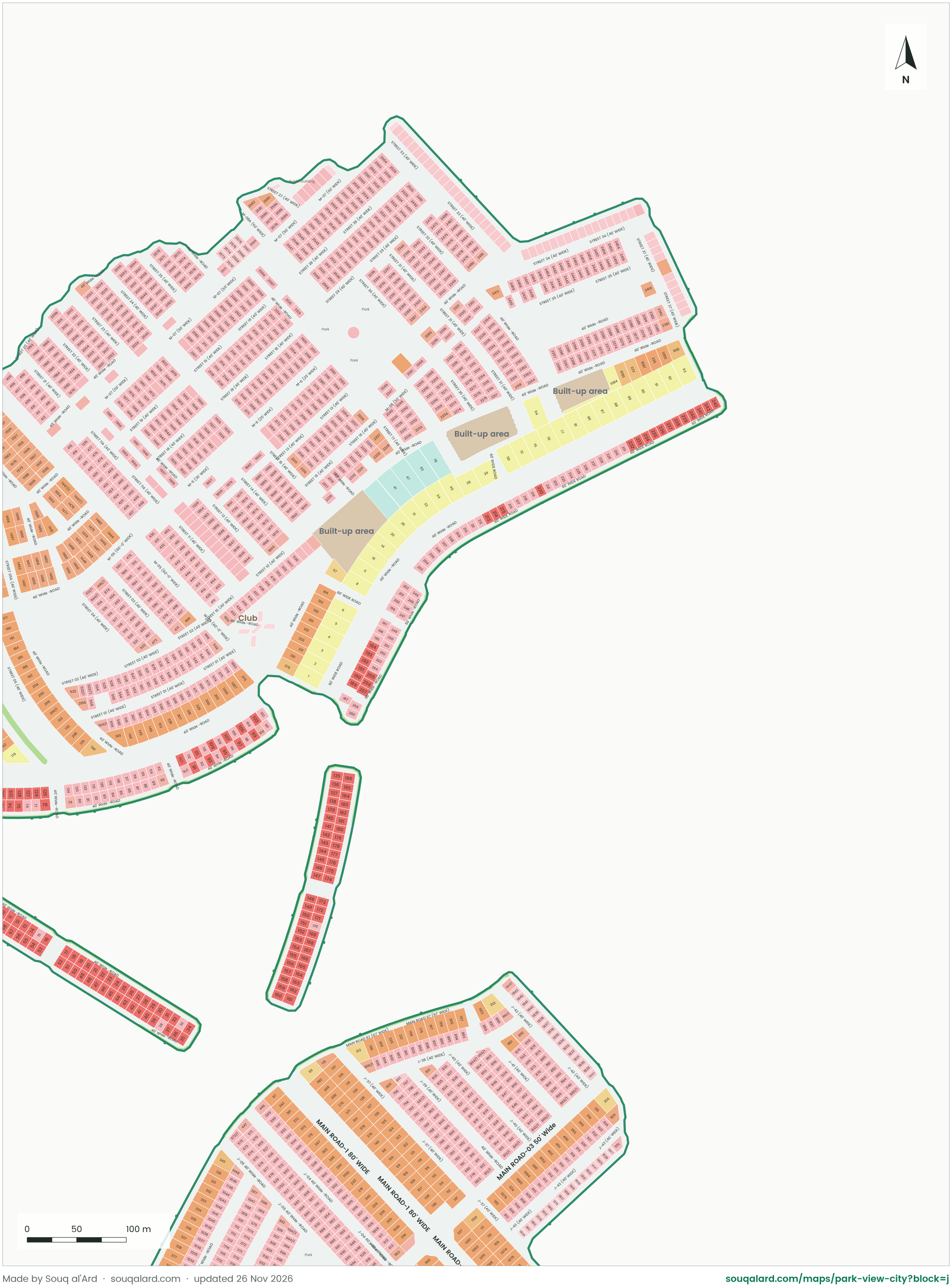

Park View City J Block Map · part 3 of 4

Page 4 of 5. Page 1 has the whole map, with a grid of these parts.



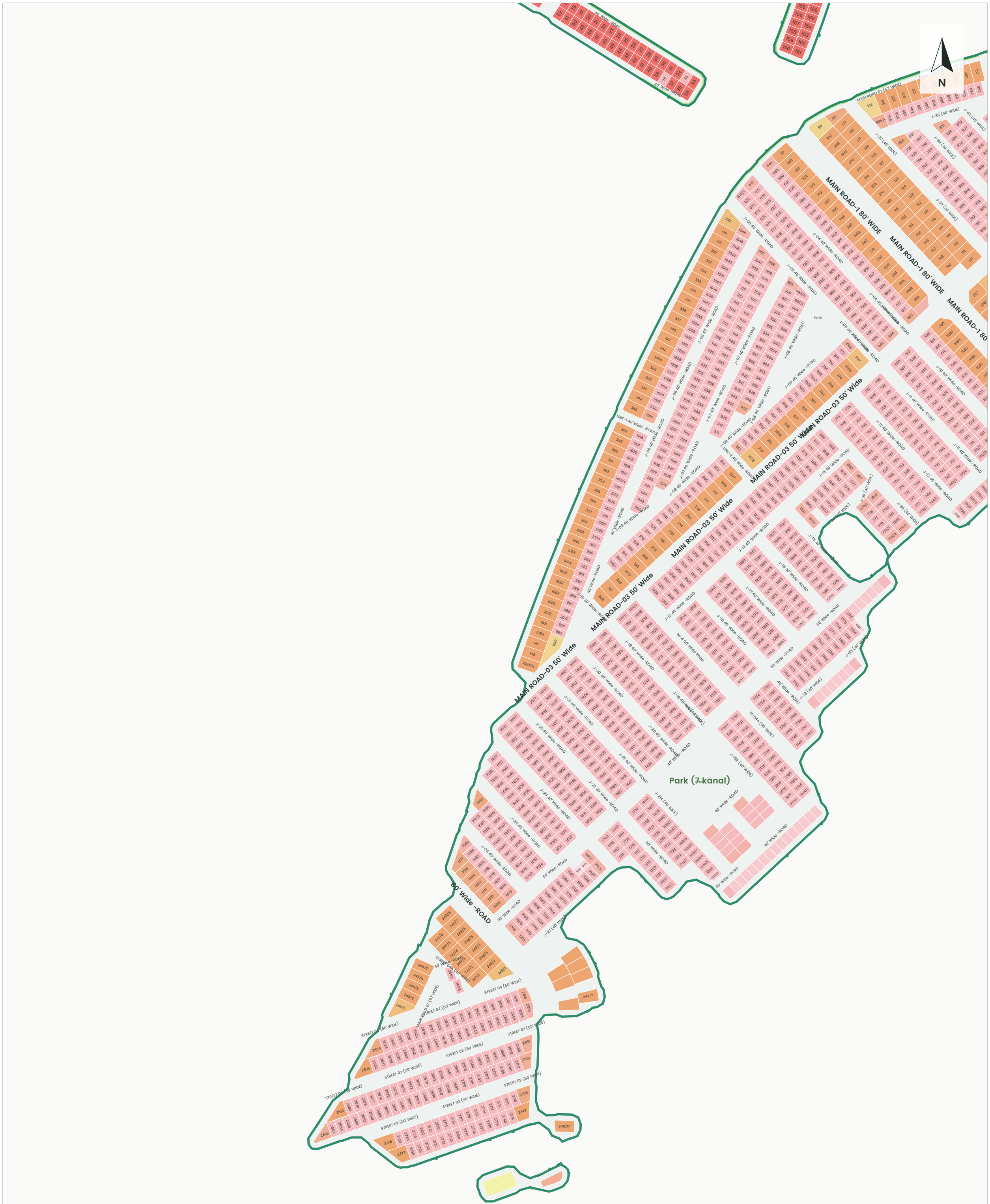

Park View City J Block Map · part 4 of 4

Page 5 of 5. Page 1 has the whole map, with a grid of these parts.

